

Property Information		
Property Names		Property Evaluation Status
Name Explanation	Name	
Historic	Anderson-Grigsby House and Cemetery	Not Evaluated This Property is associated with the John Marshall's Leeds Manor Rural Historic District.
Current	Grigsby Place	
Property Addresses		
Alternate - Rt. 724		
Current - 11066 Moreland Road		
County/Independent City(s):	Fauquier (County)	
Incorporated Town(s):	No Data	
Zip Code(s):	20144	
Magisterial District(s):	No Data	
Tax Parcel(s):	6030-60-1626	
USGS Quad(s):	ORLEAN	

Additional Property Information	
Architecture Setting:	Rural
Acreage:	9.6
Site Description:	
June 2006: This property is located at the northeast corner of the intersection of Carrington Road and Moreland Road. The cemetery and buildings are located close to the road. The cemetery lies west of the house and is enclosed by a stone wall. The agricultural outbuildings are located west of the dwelling.	

June 2006: The property consists of the historic dwelling, a shed, the cemetery, a barn and a crib.	
Surveyor Assessment:	
June 2006: This property is a contributing element within the John Marshall's Leeds Manor Rural Historic District. While a common type, the house is representative of the late nineteenth century I-house. The historical context of the property is enhanced by the presence of the family cemetery. W.C. Anderson, builder of the house, his wife and family are buried in the cemetery. Anderson was the great grandfather of Henry Grigsby, the current owner. The cemetery was surveyed by Nancy Baird in the late 1990s. The Anderson Store was formerly located near this dwelling. The property was historically part of the Carrington estate.	
Surveyor Recommendation:	Legacy
Ownership	
Ownership Category	Ownership Entity
Private	No Data

Primary Resource Information	
Resource Category:	Domestic
Resource Type:	Single Dwelling
NR Resource Type:	Building
Historic District Status:	Contributing
Date of Construction:	Ca 1875
Date Source:	Site Visit
Historic Time Period:	Reconstruction and Growth (1866 - 1916)
Historic Context(s):	Domestic, Funerary
Other ID Number:	No Data
Architectural Style:	Other
Form:	No Data
Number of Stories:	2.0
Condition:	Fair
Threats to Resource:	None Known

Cultural Affiliations: *No Data*

Cultural Affiliation Details:
No Data

Architectural Description:
 Architecture Summary: This is not an especially significant structure but it does seem to have been built in the 19th century.

June 2006: This two-story, three-bay dwelling is clad with stucco and is covered by a side-facing gable roof of standing seam metal. The front features a centrally located entrance that is flanked by 2/2 horizontally divided wood sash windows. A concrete patio is located at the front of the house, while a wooden deck has been built to the southeast side and rear. The house is set on a stone foundation and may be of stone construction. A large stone chimney is located on the southeast exterior end of the house. A one-story, shed-roofed addition is located across the width of the rear of the house. Many of the details of the house have been obscured by the application of stucco.

Exterior Components

Component	Component Type	Material	Material Treatment
Windows	Sash, Double-Hung	Wood	2/2, Horizontal
Roof	Gable	Metal	Standing Seam
Structural System and Exterior Treatment	Frame	Wood	Stuccoed
Foundation	Solid/Continuous	Stone	Rubble, Random
Chimneys	Exterior End	Stone	Rubble, Random

Secondary Resource Information

Secondary Resource #1

Resource Category: Agriculture/Subsistence

Resource Type: Corncrib

Date of Construction: 1930Ca

Date Source: Site Visit

Historic Time Period: World War I to World War II (1917 - 1945)

Historic Context(s): Domestic, Funerary

Architectural Style: Other

Form: *No Data*

Condition: Fair

Threats to Resource: None Known

Cultural Affiliations: *No Data*

Cultural Affiliation Details:
No Data

Architectural Description:
 June 2006: The crib is located east of the dwelling and is near the barn. it is a one-story frame building that is sheathed with slatted siding and is covered by a metal-clad gable roof.

Secondary Resource #2

Resource Category: Education

Resource Type: School

Date of Construction: Ca

Date Source: *No Data*

Historic Time Period: Reconstruction and Growth (1866 - 1916)

Historic Context(s): Domestic, Funerary

Architectural Style: *No Data*

Form: *No Data*

Condition: *No Data*

Threats to Resource: *No Data*

Cultural Affiliations: *No Data*

Cultural Affiliation Details:
No Data

Architectural Description:

Architecture Summary: The old school, called the Grigsby school house is just southeast of here.

June 2006: This resource has been recorded as 030-5428-137.

Number of Stories: *No Data*

Secondary Resource #3

Resource Category: Agriculture/Subsistence
Resource Type: Barn
Date of Construction: 1930Ca
Date Source: Site Visit
Historic Time Period: World War I to World War II (1917 - 1945)
Historic Context(s): Domestic, Funerary
Architectural Style: Other
Form: *No Data*
Condition: Fair
Threats to Resource: Deterioration
Cultural Affiliations: *No Data*
Cultural Affiliation Details:

No Data

Architectural Description:

June 2006: This tall, one-story, frame barn is located east of the dwelling. It is clad with vertical board siding and is covered by a gable roof of standing seam metal. A shed roof projects from the south side of the barn. The barn is set on a stone foundation.

Number of Stories: 1

Secondary Resource #4

Resource Category: DSS Legacy
Resource Type: Shed
Date of Construction: 1930Ca
Date Source: Site Visit
Historic Time Period: World War I to World War II (1917 - 1945)
Historic Context(s): Domestic, Funerary
Architectural Style: Other
Form: *No Data*
Condition: Poor
Threats to Resource: Deterioration
Cultural Affiliations: *No Data*
Cultural Affiliation Details:

No Data

Architectural Description:

June 2006: This one-story, frame shed, located northeast beside the house, is clad with vertical board siding and is covered by a front-facing gable roof of standing seam metal. The shed is set on stone piers and is in poor condition.

Number of Stories: 1

Secondary Resource #5

Resource Category: Funerary
Resource Type: Cemetery
Date of Construction: 1917Ca
Date Source: Date Stone/Cornerstone
Historic Time Period: World War I to World War II (1917 - 1945)
Historic Context(s): Domestic, Funerary
Architectural Style: Other
Form: *No Data*
Condition: Good
Threats to Resource: *No Data*

Cultural Affiliations: *No Data*

Cultural Affiliation Details:
No Data

Architectural Description:
June 2006: This small family cemetery is located on the north side of the road and is west of the dwelling. The cemetery is enclosed by a stone wall. Markers are inscribed and the cemetery is fairly well kept.

Current Use: Family

Historic Religious Affiliation: None

Ethnic Affiliation: *No Data*

Has Marked Graves: True

Has Unmarked Graves: True

Enclosure Type: Wall

Number Of Gravestones: 0 - 5

Earliest Marked Death Year: 1917

Latest Marked Death Year: 1964

Significant Burials

Marked Type	First Name	Last Name	Birth Year	Death Year
Marked	Lucy D.	Turner Anderson	1852	1917
Marked	W.G.	Anderson	1846	1923

Historic District Information

Historic District Name: John Marshall's Leeds Manor Rural Historic District

Local Historic District Name: *No Data*

Historic District Significance: *No Data*

CRM Events

Event Type: Survey:Phase I/Reconnaissance

Project Review File Number: *No Data*

Investigator: McClane, Debra A.

Organization/Company: Unknown (DSS)

Photographic Media: *No Data*

Survey Date: 6/1/2006

Dhr Library Report Number: *No Data*

Project Staff/Notes:
This resource was surveyed as part of the John Marshall's Leeds Manor Rural Historic District National Register nomination. The survey was sponsored by Citizens for Fauquier County.

Surveyor's NR Criteria Recommendations: A - Associated with Broad Patterns of History, C - Distinctive Characteristics of Architecture/Construction

Phase II Intensive Survey Integrity Recommendations: Association, Design, Feeling, Location, Setting

Event Type: Survey:Phase I/Reconnaissance

Project Review File Number: *No Data*

Investigator: MacLeod, Cynthia

Organization/Company: Unknown (DSS)

Photographic Media: *No Data*

Survey Date: 8/1/1979

Dhr Library Report Number: *No Data*

Project Staff/Notes:

No Data

**Surveyor's NR Criteria
Recommendations:**

A - Associated with Broad Patterns of History, C - Distinctive Characteristics of Architecture/Construction

**Phase II Intensive Survey Integrity
Recommendations:**

Association, Design, Feeling, Location, Setting

Bibliographic Information

Bibliography:

No Data

Property Notes:

Name: Henry Grigsby
Address 1: 736 W. 14th Street
City: Front Royal
State: Virginia
ZIP: 22630
Owner Relationship: Owner of property

Pvt Thomas E. Anderson



Photo added by George Seitz

BIRTH 9 Sep 1834

DEATH 23 Sep 1864 (aged 30)

Front Royal, Warren County, Virginia,
USA

BURIAL Anderson Family Cemetery

Delaplane, Fauquier County, Virginia,
USA

MEMORIAL ID 25156064

One of the six Mosby's Men captured after the attack on Merritt's Cavalry Division's Reserve Brigade near Chester Gap. He was executed at Front Royal on Friday, September 23rd, 1864. Thomas was taken out and shot. He is buried in the Anderson Family Cemetery, Markham, Virginia.

Created by: Hope

Added: Mar 9, 2008

Find a Grave Memorial ID: 25156064

Find a Grave, database and images

(<https://www.findagrave.com/memorial/25156064/thomas-anderson>: accessed October 26, 2025), memorial page for Pvt Thomas E. Anderson (9 Sep 1834–23 Sep 1864), Find a Grave Memorial ID 25156064, citing Anderson Family Cemetery, Delaplane, Fauquier County, Virginia, USA; Maintained by Hope (contributor 46790939).

Crave Harrison Anderson

BIRTH 24 Mar 1891

Markham, Fauquier County, Virginia,
USA

DEATH 26 Sep 1961 (aged 70)

Winchester, City of Winchester, Virginia,
USA


BURIAL Anderson Family Cemetery

Delaplane, Fauquier County, Virginia,
USA



Photo added by Preston
Wines

MEMORIAL ID 17695710



Added by Brian
Gallagher

Family Members

Parents



William C. Anderson
1846–1923



Lucy Delois *Turner* Anderson
1852–1917

Siblings

Leilour "Lelia" *Anderson* Jones
1871–1948

Explore cocktail creativity with **ANGOSTURA** bitters

Thomas Henry Anderson
1881–1964





Olivolco Anderson
1882–1883



Herbert B Anderson
1883–1884



Olla V Anderson
1886–1887



Naomi Preston *Anderson* Burke
1889–1940



Oriola Anderson
1889–1890



Urbane Shelby Anderson
1897–1952

Children



Lucille Elizabeth *Anderson* Mathers
1920–1955



Catherine Estelle *Anderson* Hardy
1922–1998

Created by: Hope

Added: Jan 26, 2007

Find a Grave Memorial ID: 17695710

Find a Grave, database and images

(https://www.findagrave.com/memorial/17695710/crave_h_anderson: accessed October 26, 2025), memorial page for Crave Harrison Anderson (24 Mar 1891–26 Sep 1961), Find a Grave Memorial ID 17695710, citing Anderson Family Cemetery, Delaplane, Fauquier County, Virginia, USA; Maintained by Hope (contributor 46790939).

Urbane Shelby Anderson

BIRTH 7 Jan 1897
Virginia, USA

DEATH 13 Apr 1952 (aged 55)
Roanoke County, Virginia, USA

BURIAL Anderson Family Cemetery
Delaplane, Fauquier County, Virginia,
USA

MEMORIAL ID 17695705





Photo added by Preston
Wines



Added by Preston Wines

Family Members



Added by Brian
Gallagher

Parents



William C. Anderson
1846–1923



Lucy Delois *Turner* Anderson
1852–1917

Siblings



Leilour "Lelia" *Anderson* Jones
1871–1948



Robert H Anderson
1879–1880



Thomas Henry Anderson
1881–1964



Olivolco  Anderson
1882–1883



Herbert B Anderson
1883–1884



Olla V Anderson
1886–1887



Naomi Preston *Anderson* Burke
1889–1940



Oriola Anderson
1889–1890



Crave Harrison Anderson
1891–1961

Created by: Hope

Added: Jan 26, 2007

Find a Grave Memorial ID: 17695705

Find a Grave, database and images
(https://www.findagrave.com/memorial/17695705/urbane_anderson: accessed October 26, 2025), memorial page for Urbane Shelby Anderson (7 Jan 1897–13 Apr 1952), Find a Grave Memorial ID 17695705, citing Anderson Family Cemetery, Delaplane, Fauquier County, Virginia, USA; Maintained by Hope (contributor 46790939).