











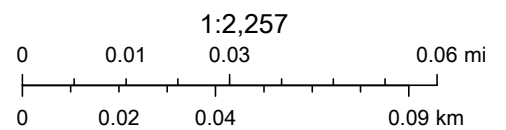


Free State Road Aerial Map



5/26/2021, 10:50:56 AM

- | | | | |
|---|--------------------|---|------------------------------------|
|  | School Location_2K |  | Road Centerlines_without labels_2K |
|  | Municipal |  | MAJOR |
|  | Current |  | MINOR; RAMP |
|  | Railroad_2K |  | COUNTY |
|  | Encumbrances_2K |  | LOCAL |
|  | TaxParcel_2K |  | PRIVATE |



Maxar, Microsoft, Bloomfield Township MI, Esri., Inc.